

**AUCKLAND TRANSPORT**  
LAMBIE DRIVE  
MINOR CYCLING IMPROVEMENTS  
SITE OVERVIEW

Status Stamp	CONSULTATION			
Date Stamp	02/2022			
A1 Scale	NTS	A3 Scale	NTS	
Drawing No.	12553303-05-G100			Rev. <b>A</b>



200mm  
DO NOT SCALE - IF IN DOUBT, ASK

150

100

90

80

70

60

50

40

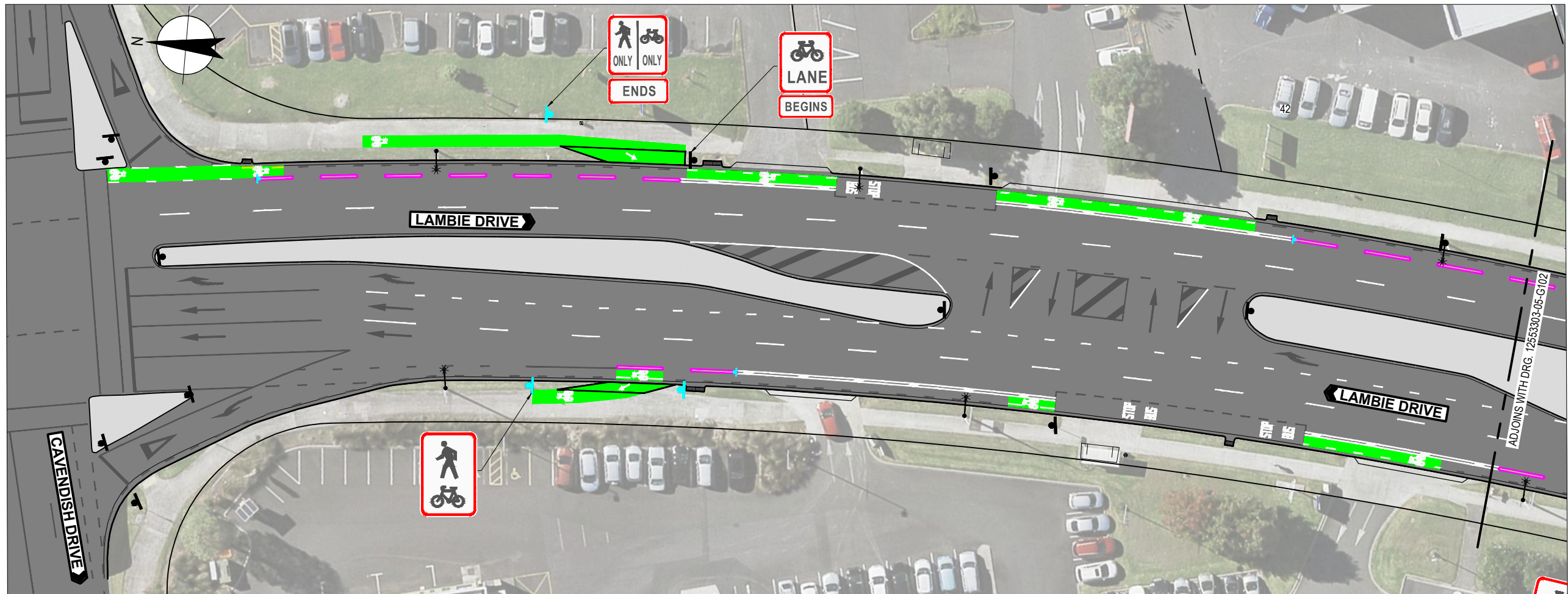
30

20

10

0

ORIGINAL SIZE  
A1



## LEGEND

	PROPERTY BOUNDARY		PROPOSED TRAFFIC ISLAND
	EXISTING KERB AND CHANNEL		PROPOSED CYCLE SEPARATOR
	EXISTING ROAD MARKING		PROPOSED RUBBER SPEED HUMP
	PROPOSED WHITE ROAD MARKING		EXISTING TREE
	PROPOSED YELLOW ROAD MARKING		PROPOSED CYCLE FRIENDLY CATCHPIT GRATE
	EXISTING GREEN CYCLE SURFACING		EXISTING TRAFFIC SIGN
	PROPOSED GREEN CYCLE SURFACING		PROPOSED TRAFFIC SIGN
	EXISTING PRAM CROSSING		EXISTING POWER POLE
	EXISTING TACTILE PAVERS		EXISTING STREET LIGHT
	EXISTING DIRECTIONAL TACTILE PAVERS		
	EXISTING TRAFFIC ISLAND		



AUCKLAND TRANSPORT  
LAMBIE DRIVE  
MINOR CYCLING IMPROVEMENTS  
CONSULTATION PLAN

Status Stamp CONSULTATION

Date Stamp 02/2022

A1	1:250	A3	1:500
----	-------	----	-------

Drawing No. 12553303-05-G101

Rev. A



ORIGINAL SIZE A1

DO NOT SCALE - IF IN DOUBT, ASK

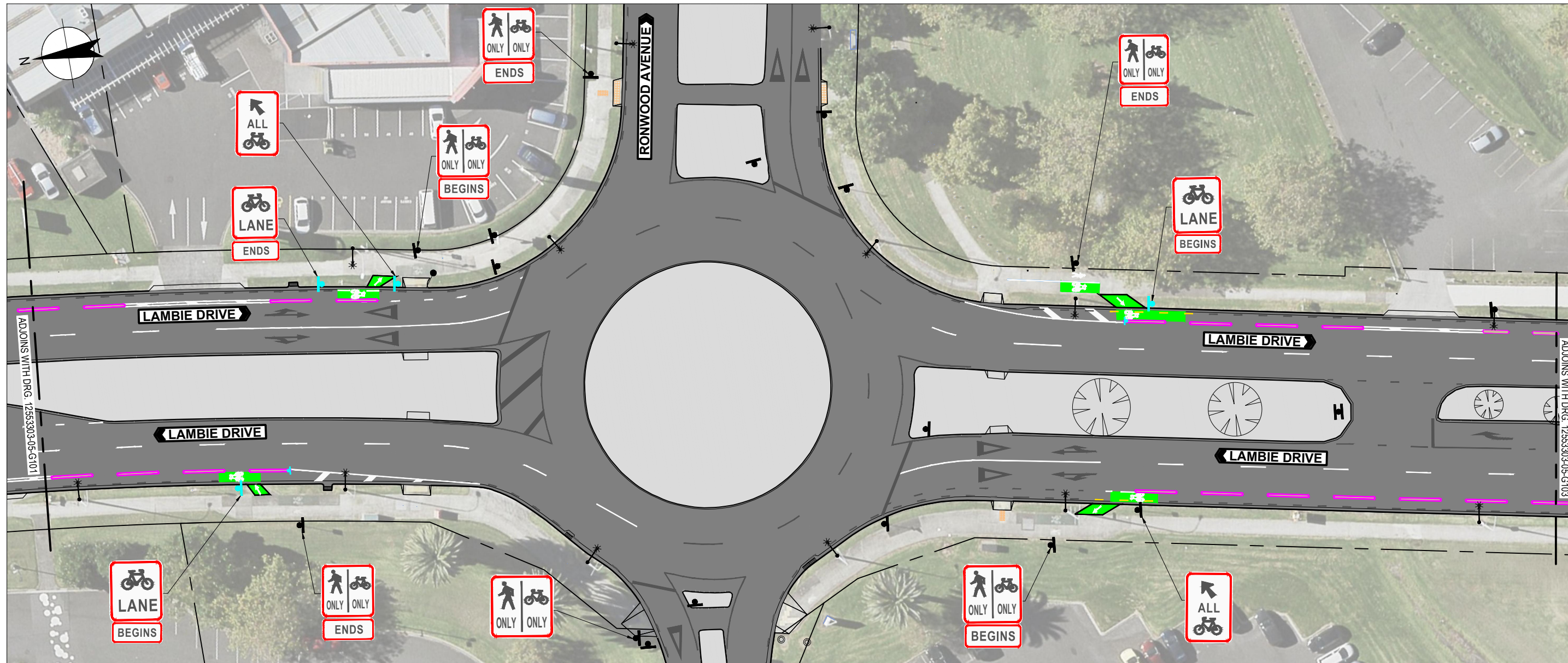
200mm

150

100

50

0



### LEGEND

- |   |                                     |   |  |
|---|-------------------------------------|---|--|
| — | PROPERTY BOUNDARY                   | ■ | PROPOSED TRAFFIC ISLAND                |
| — | EXISTING KERB AND CHANNEL           | — | PROPOSED CYCLE SEPARATOR               |
| — | EXISTING ROAD MARKING               | ■ | PROPOSED RUBBER SPEED HUMP             |
| — | PROPOSED WHITE ROAD MARKING         | ● | EXISTING TREE                          |
| — | PROPOSED YELLOW ROAD MARKING        | ■ | PROPOSED CYCLE FRIENDLY CATCHPIT GRATE |
| ■ | EXISTING GREEN CYCLE SURFACING      | ● | EXISTING TRAFFIC SIGN                  |
| ■ | PROPOSED GREEN CYCLE SURFACING      | ● | PROPOSED TRAFFIC SIGN                  |
| ■ | EXISTING PRAM CROSSING              | ● | EXISTING POWER POLE                    |
| ■ | EXISTING TACTILE PAVERS             | ● | EXISTING STREET LIGHT                  |
| ■ | EXISTING DIRECTIONAL TACTILE PAVERS |   |  |
| ■ | EXISTING TRAFFIC ISLAND             |   |  |



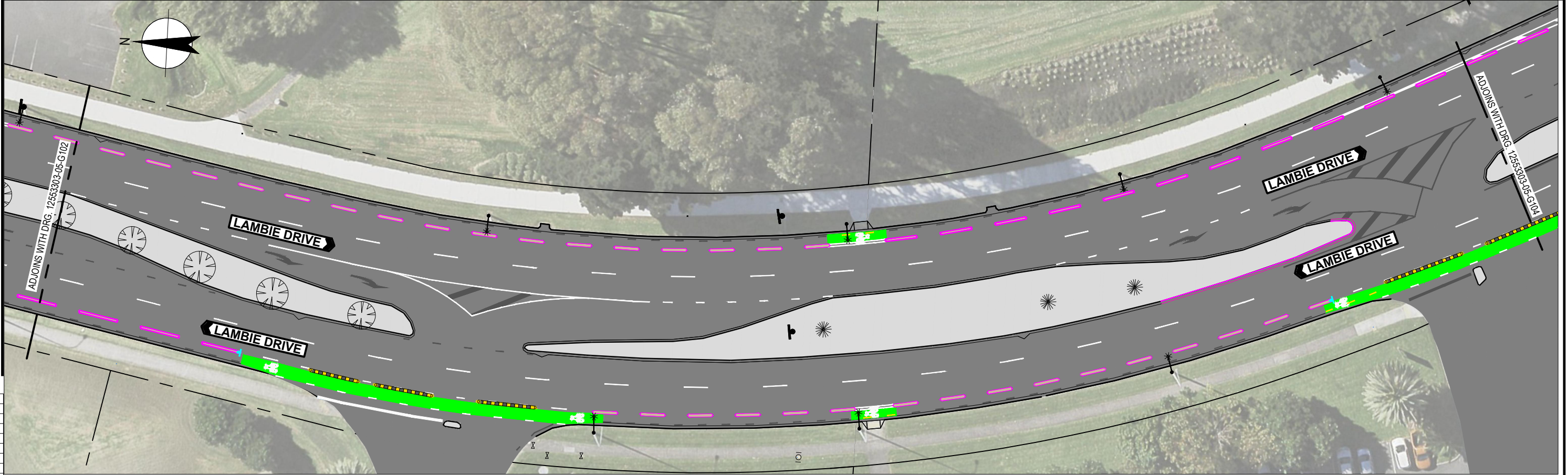
### AUCKLAND TRANSPORT LAMBIE DRIVE MINOR CYCLING IMPROVEMENTS CONSULTATION PLAN

Status Stamp	CONSULTATION			
Date Stamp	02/2022			
A1 Scale	1:250	A3 Scale	1:500	
Drawing No.	12553303-05-G102			Rev. A



ORIGINAL SIZE A1

0 10 20 30 40 50 60 70 80 90 100 150 200mm DO NOT SCALE - IF IN DOUBT, ASK



LEGEND

- |   |                                     |  |  |
|---|-------------------------------------|--|--|
| — | PROPERTY BOUNDARY                   |  | PROPOSED TRAFFIC ISLAND                |
| — | EXISTING KERB AND CHANNEL           |  | PROPOSED CYCLE SEPARATOR               |
| — | EXISTING ROAD MARKING               |  | PROPOSED RUBBER SPEED HUMP             |
| — | PROPOSED WHITE ROAD MARKING         |  | EXISTING TREE                          |
| — | PROPOSED YELLOW ROAD MARKING        |  | PROPOSED CYCLE FRIENDLY CATCHPIT GRATE |
|   | EXISTING GREEN CYCLE SURFACING      |  | EXISTING TRAFFIC SIGN                  |
|   | PROPOSED GREEN CYCLE SURFACING      |  | PROPOSED TRAFFIC SIGN                  |
|   | EXISTING PRAM CROSSING              |  | EXISTING POWER POLE                    |
|   | EXISTING TACTILE PAVERS             |  | EXISTING STREET LIGHT                  |
|   | EXISTING DIRECTIONAL TACTILE PAVERS |  |  |
|   | EXISTING TRAFFIC ISLAND             |  |  |

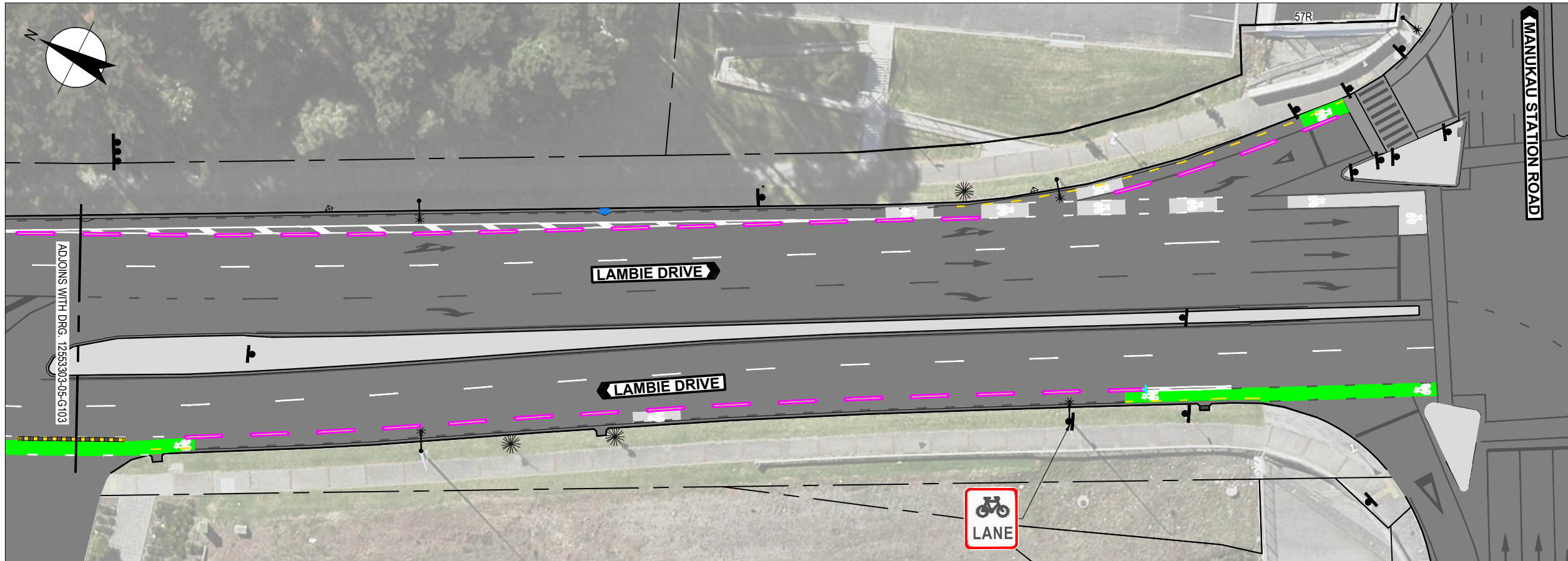
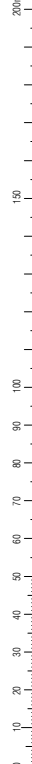


AUCKLAND TRANSPORT  
LAMBIE DRIVE  
MINOR CYCLING IMPROVEMENTS  
CONSULTATION PLAN

Status Stamp	CONSULTATION			
Date Stamp	02/2022			
A1 Scales	1:250	A3 Scales	1:500	
Drawing No.	12553303-05-G103			Rev. A

ORIGINAL SIZE A1

DO NOT SCALE - IF IN DOUBT, ASK



### LEGEND

- |  |                                     |  |  |
|--|-------------------------------------|--|--|
|  | PROPERTY BOUNDARY                   |  | PROPOSED TRAFFIC ISLAND                |
|  | EXISTING KERB AND CHANNEL           |  | PROPOSED CYCLE SEPARATOR               |
|  | EXISTING ROAD MARKING               |  | PROPOSED RUBBER SPEED HUMP             |
|  | PROPOSED WHITE ROAD MARKING         |  | EXISTING TREE                          |
|  | PROPOSED YELLOW ROAD MARKING        |  | PROPOSED CYCLE FRIENDLY CATCHPIT GRATE |
|  | EXISTING GREEN CYCLE SURFACING      |  | EXISTING TRAFFIC SIGN                  |
|  | PROPOSED GREEN CYCLE SURFACING      |  | PROPOSED TRAFFIC SIGN                  |
|  | EXISTING PRAM CROSSING              |  | EXISTING POWER POLE                    |
|  | EXISTING TACTILE PAVERS             |  | EXISTING STREET LIGHT                  |
|  | EXISTING DIRECTIONAL TACTILE PAVERS |  |  |
|  | EXISTING TRAFFIC ISLAND             |  |  |



AUCKLAND TRANSPORT  
LAMBIE DRIVE  
MINOR CYCLING IMPROVEMENTS  
CONSULTATION PLAN

Status Stamp	CONSULTATION			
Date Stamp	02/2022			
A1 Scale	1:250	A3 Scale	1:500	
Drawing No.	12553303-05-G104			Rev. A

DO NOT SCALE - IF IN DOUBT, ASK

200mm

150

100

90

80

70

60

50

40

30

20

10

0

0

0

0

0

0

0

0

0

0

0

0

0

0

0

0

0

0

0

0

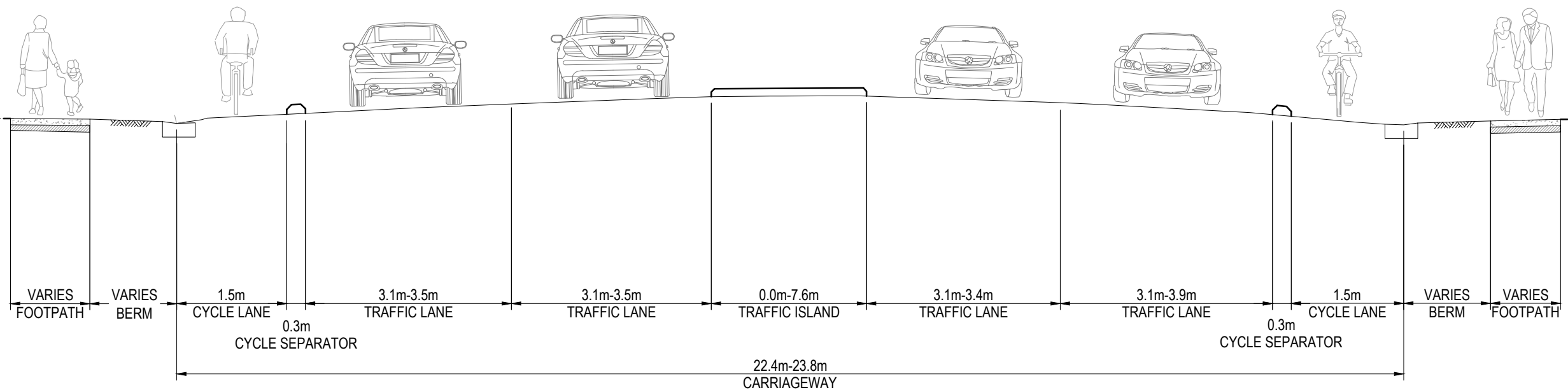
ORIGINAL SIZE  
A1

NORTHBOUND

SOUTHBOUND

BOUNDARY

BOUNDARY



### TYPICAL LAMBIE DRIVE CROSS SECTION

NTS



AUCKLAND TRANSPORT  
LAMBIE DRIVE  
MINOR CYCLING IMPROVEMENTS  
CONSULTATION PLAN

Status Stamp	CONSULTATION			
Date Stamp	02/2022			
A1 Scale	1:250	A3 Scale	1:500	
Drawing No.	12553303-05-G105			Rev. A