



3D Environmental Render



35%  
Carbon Negative Zones

51%  
Renewable Energy Output


7  
Protected Land Mass

# Aotearoa: The Resilient Habitat

A 3D Interactive Tourism Campaign  
Showcasing the Rural Sector




In Aotearoa, sustainability isn't an aesthetic—it's the law.  
Welcome to the Digital Twin of the future.



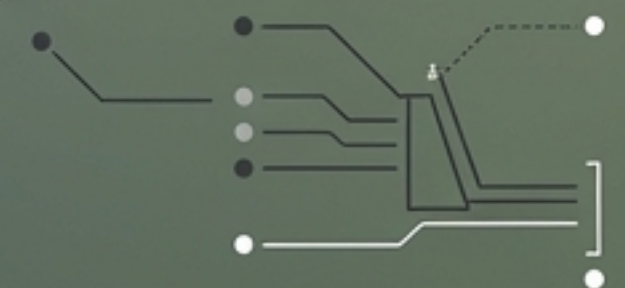
# Two Heartbeats, One Habitat.

Aotearoa: The Resilient Habitat is an immersive 3D web experience. Users pilot a tourist avatar across the motu through a full Dawn-to-Dusk cycle. We aren't just selling scenery; we are selling a 'System Upgrade.' Witness a nation where the 'Urban Dam' holds back sprawl, turning the countryside into a protected economic engine.

System Upgrade — —  




Urban Dam



# The Physics of Preservation: The Hydraulic City

City Value  
& Success

Housing  
Demand

The Urban Dam  
(Urbanization  
Control Area)

- **The Problem:**  
Grey Inertia. Without containment, urban success pushes development outward into chaotic sprawl.
- **The Solution:**  
The Urbanization Control Area (UCA). A hard stop-valve where infrastructure is deprioritized.
- **The Result:**  
We treat rural land as a factory floor for food and tourism, not a waiting room for suburbia.

# The Game Map: The Productive Heartland

Unlike the Japanese model, Aotearoa utilizes specialized zones to protect its “Economic Engine” —the soil.

## Rural-Production




## Rural-Mixed



## Rural-Extractive

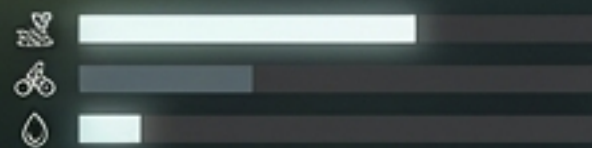


## Rural-Production





Land use  
Matte

## Rural-Mixed



## Rural-Extractive



## Scene 1: Rural-Production (The Food Basket)

- **Prohibited:** Lifestyle Blocks (Strictly banned to prevent fragmentation).
- **Prohibited:** Mining/Extractive industries (Soil protection).
- **Building Code:** Structures must be tied to Agricultural Promotion.





## Scene 2: Rural-Mixed (The Tourism Gateway)



**Permitted:** Small-scale farming, rural services, tourism.



**The Cap:** Buildings limited to 500m<sup>2</sup>.



**The Constraint:** Lifestyle blocks are Explicitly Discouraged.

# Data Layer

Simulation View

## Scene 3: Rural-Extractive (The Heavy Resource)

The user toggles "Industry Overlays" to reveal hidden economic engines. By containing these noise and dust generators in specific zones, we protect the soil quality of the Production zones and the peace of the Mixed tourism zones.

Holographic White

Matte Charcoal

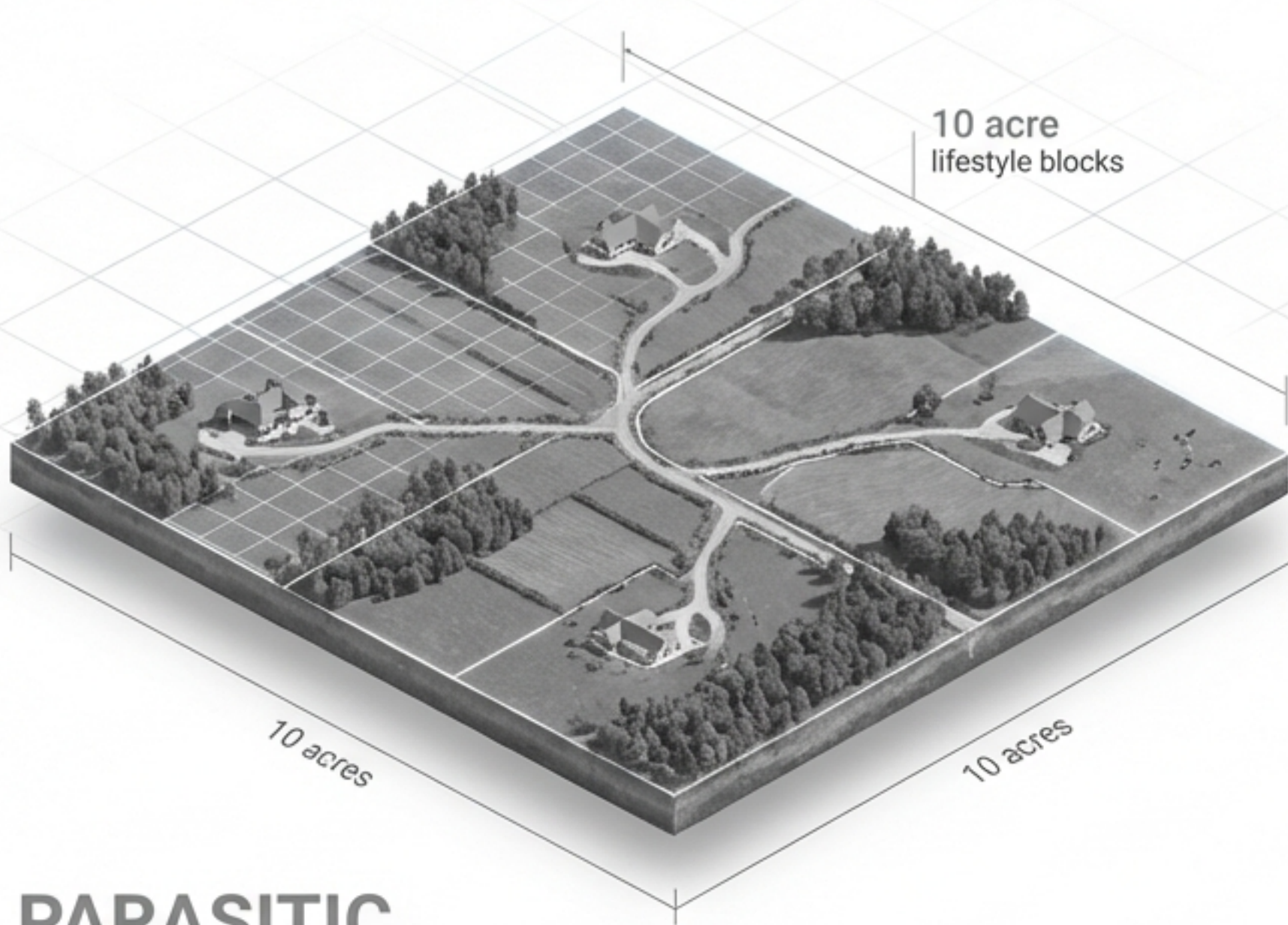


# The Lifestyle Block Ban: Protecting the Asset

**The Conflict:** Lifestyle blocks fragment productive land and drain council funds.

**The Solution:** Rural Residential Zone. The only place countryside living is allowed, capped at 500m<sup>2</sup> building footprint.

## PARASITIC INFRASTRUCTURE



## PARASITIC INFRASTRUCTURE

## THE QUARANTINE ZONE (RURAL RESIDENTIAL)



## THE QUARANTINE ZONE (RURAL RESIDENTIAL)

# The Invisible Shield: The Newcomer Principle

The Scenario: A new luxury lodge is built next to a working dairy farm.



New Development

The Rule:  
The Agent of Change Pays.

Cost of  
Mitigation



Working Farm



The Mechanism: The lodge (the newcomer) pays for acoustic glazing and buffer zones. This protects the "Right to Operate" for the rural economic engine.

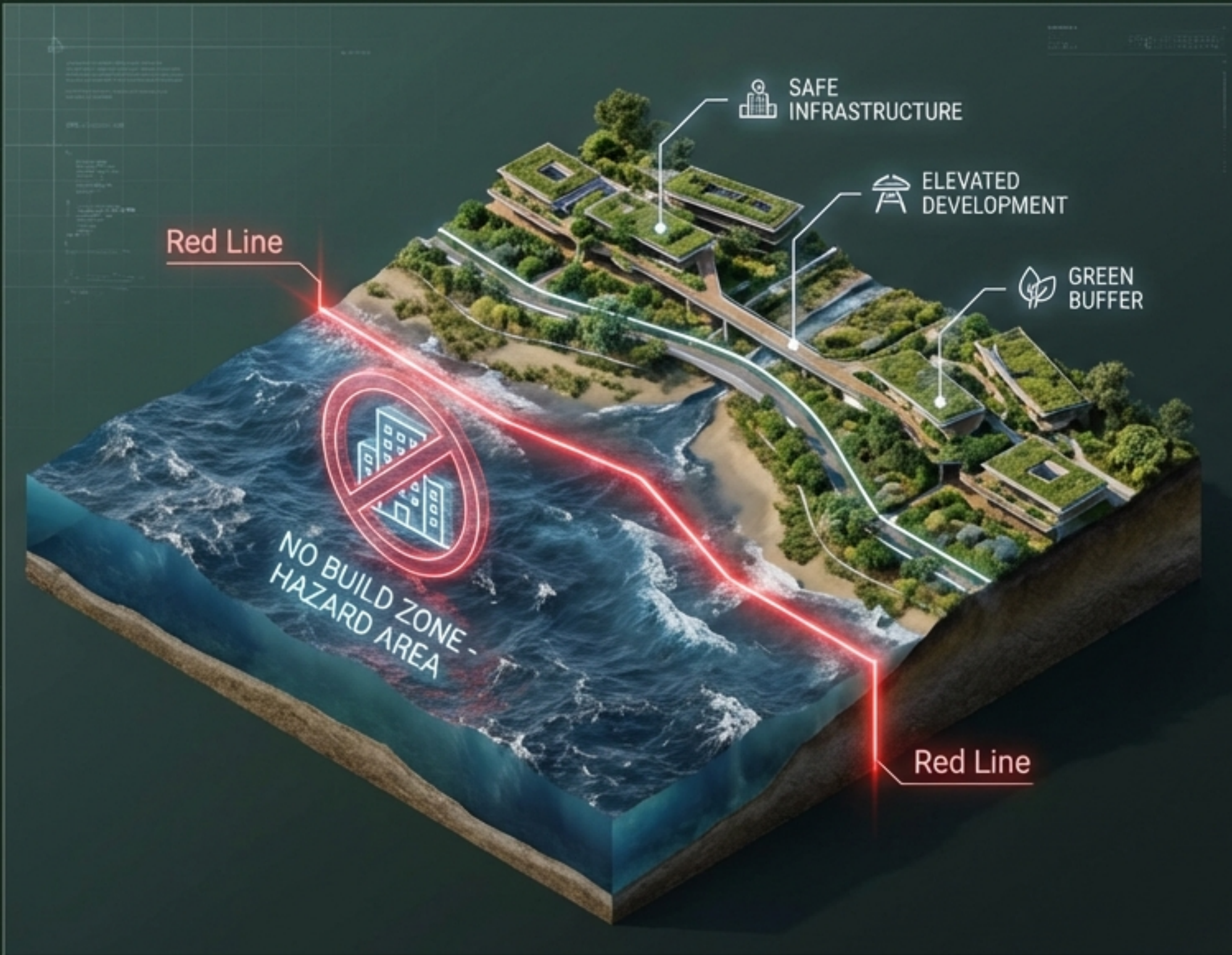
# The Green Utility: Nature as Infrastructure



**Connected Soil Volumes:** We build Sponge Cities where roots have space to grow.

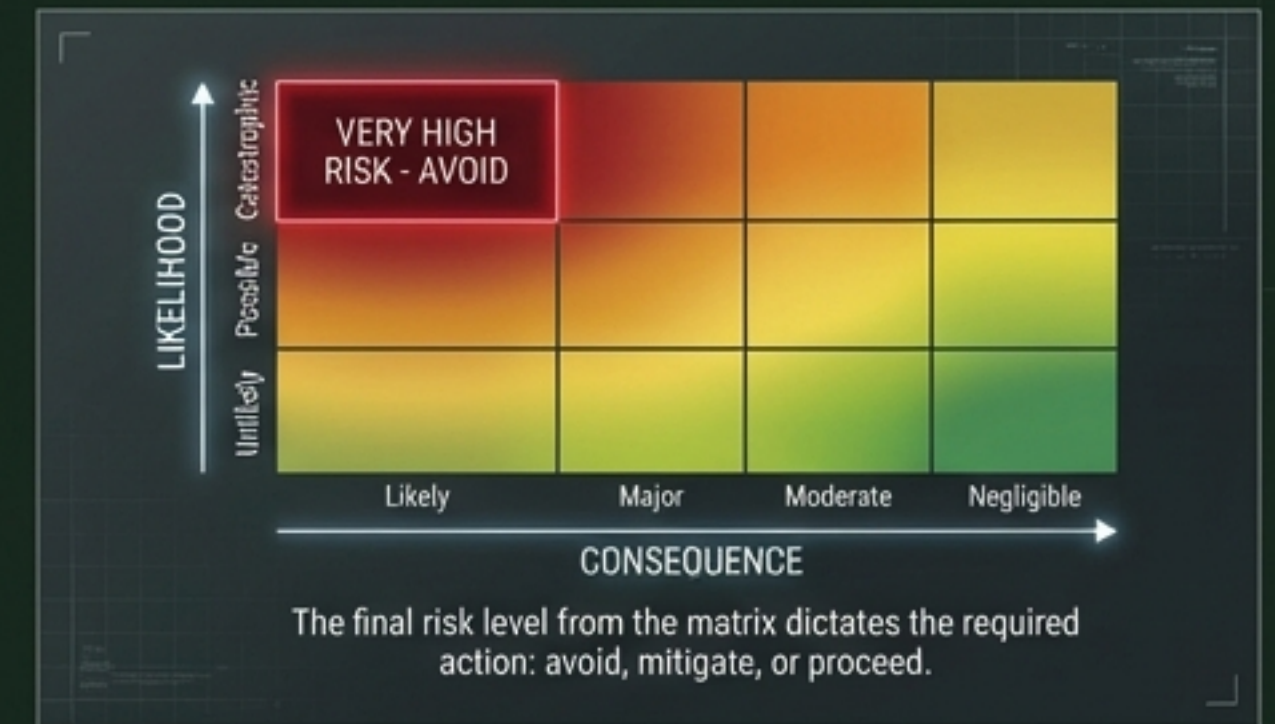
# Biophilic Futurism meets High-End Architectural Editorial

16:9



## The Red Line: Mandatory Hazard Avoidance

- **The Standard:** 100-Year Climate Horizon (Planning to 2126).
- **Intellectual Honesty:** We do not build hotels in flood plains. We model Residual Risk for when the sea wall fails.



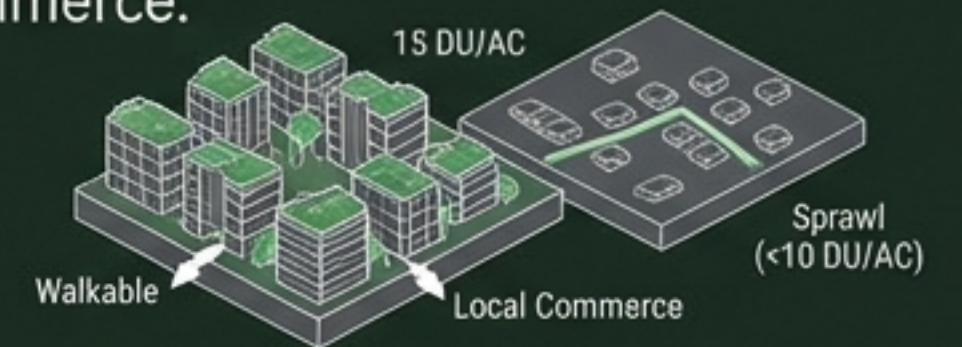
# Biophilic Futurism meets High-End Architectural Editorial

16:9

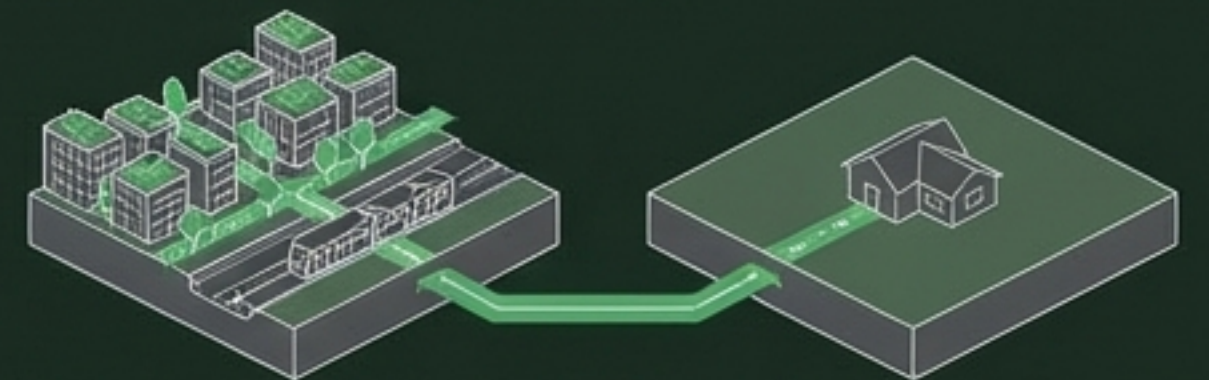


## The Urban Counterpoint: Gentle Density

- ❖ **The Logic:** A vibrant city makes a pristine country possible.
- 🏠 **The Metric:** 15 Dwelling Units per Acre (DU/AC). The tipping point for walkable local commerce.





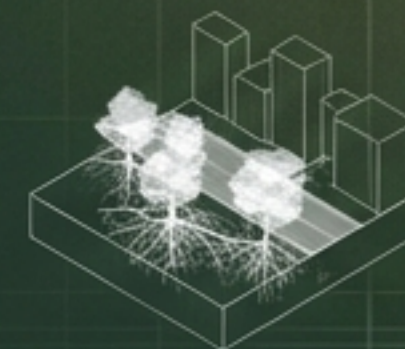
- **Visuals:** Gentle density saves the countryside from sprawl.





# Platform Specs: The Digital Twin Experience

- **X-Ray Mode:** See the Connected Soil Volumes under the street.
- **Data HUD:** Real-time display of 3-30-300 metrics.
- **Time-Lapse:** Watch the Urban Dam hold back sprawl over a 10-year horizon.



# The Triple ROI (Return on Investment)



## Legal Certainty

The Golden Rule  
replaces litigation.



## Economic Scale

Standardized zones  
enable efficient pipelines.



## Long-term Resilience

Hazard avoidance protects  
the asset to 2126.



Source Code

# Discover the Resilient Habitat

In Aotearoa, we have replaced the 'Culture of Permission' with a 'Culture of Adherence.' Come experience a nation engineered for the future.

[Launch Digital Twin →](#)